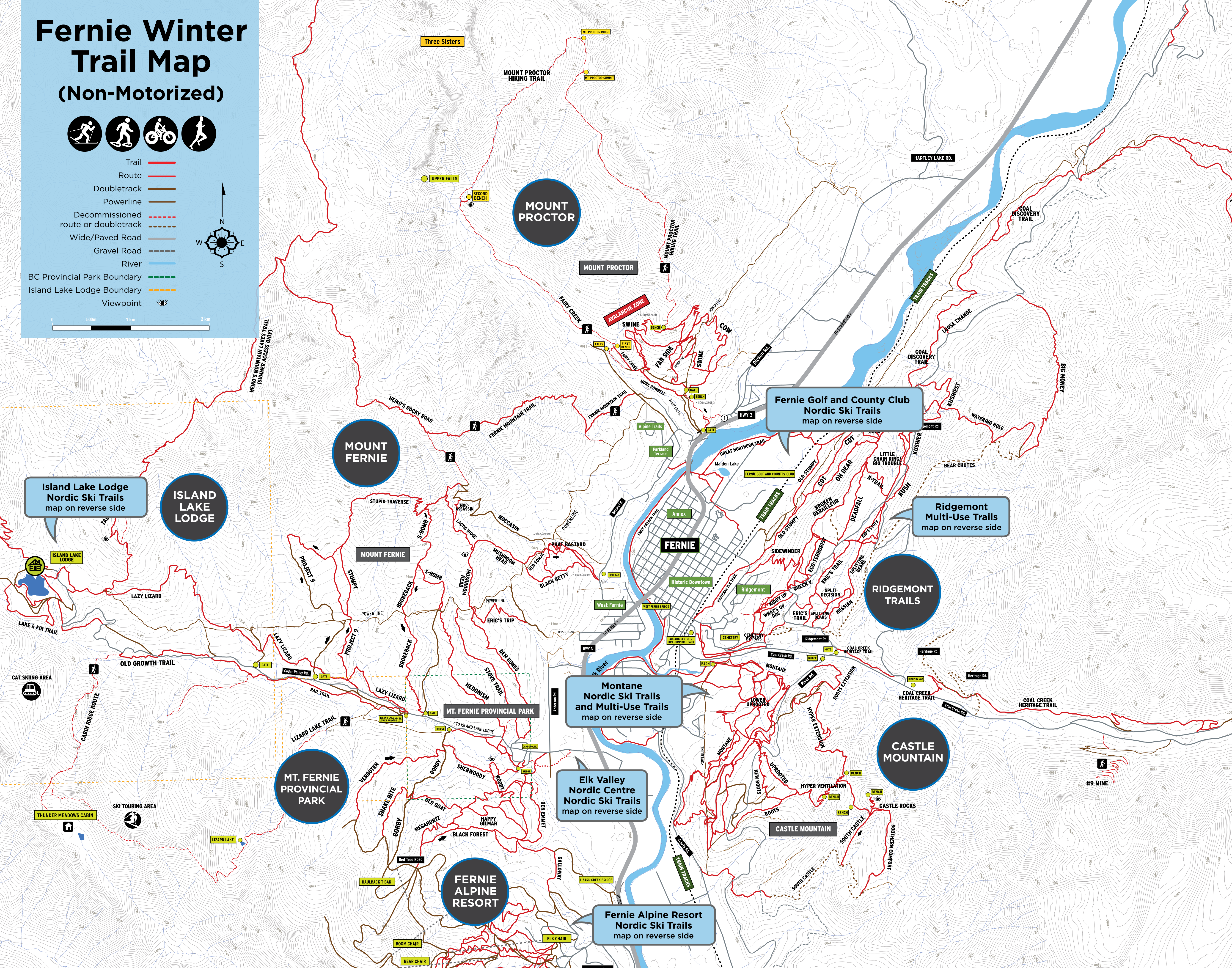
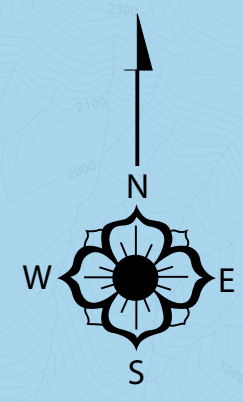


Fernie Winter Trail Map

(Non-Motorized)



- Trail —
- Route —
- Doubletrack —
- Powerline —
- Decommissioned route or doubletrack —
- Wide/Paved Road —
- Gravel Road —
- River —
- BC Provincial Park Boundary —
- Island Lake Lodge Boundary —
- Viewpoint



Island Lake Lodge Nordic Ski Trails map on reverse side

ISLAND LAKE LODGE

MOUNT FERNIE

Fernie Golf and County Club Nordic Ski Trails map on reverse side

Ridgemont Multi-Use Trails map on reverse side

RIDGEMONT TRAILS

Montane Nordic Ski Trails and Multi-Use Trails map on reverse side

Elk Valley Nordic Centre Nordic Ski Trails map on reverse side

MT. FERNIE PROVINCIAL PARK

FERNIE ALPINE RESORT

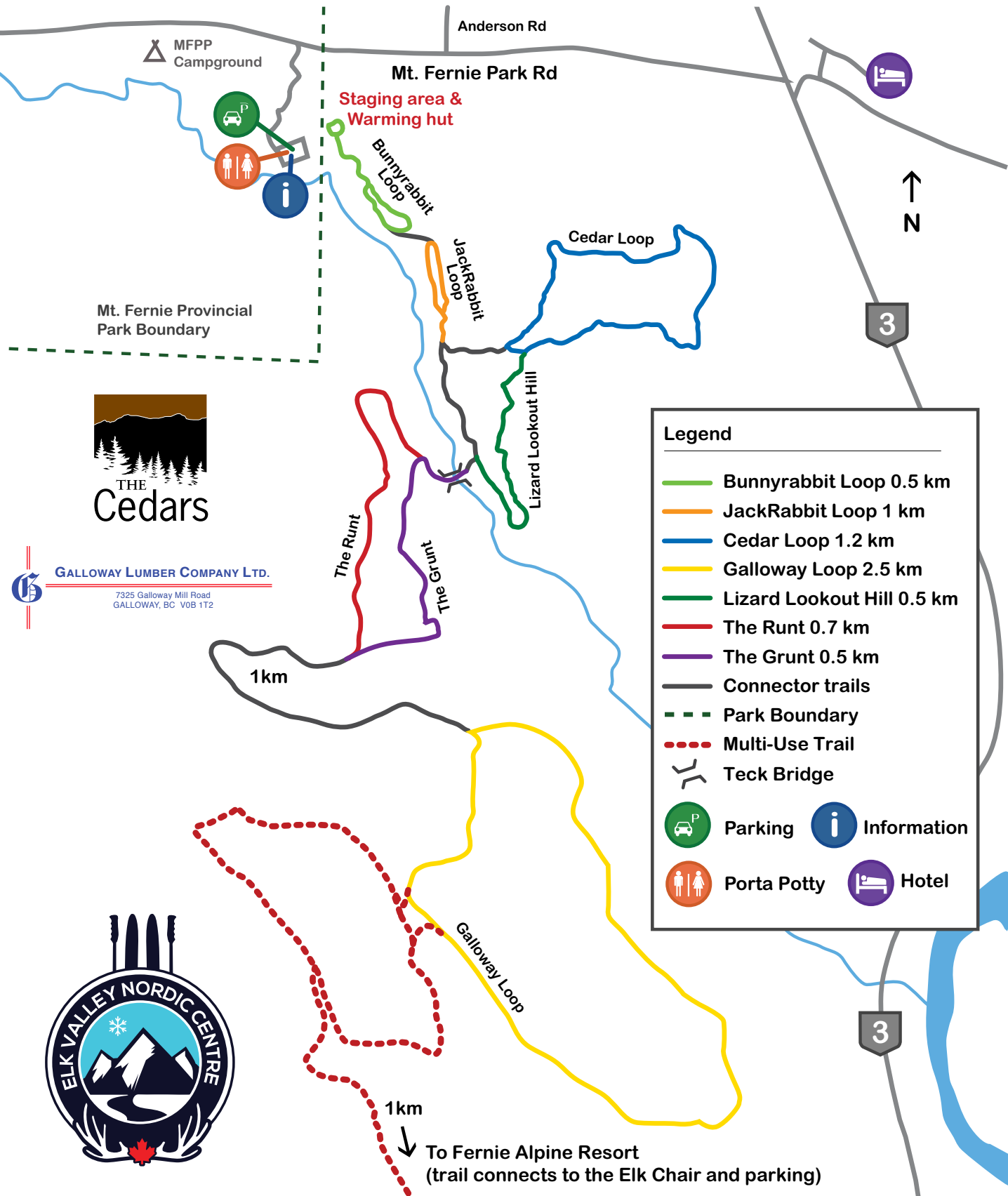
Fernie Alpine Resort Nordic Ski Trails map on reverse side

CASTLE MOUNTAIN

Elk Valley Nordic Centre



- Membership or day pass required. Visit www.fernienordic.com.
- Nordic Skiing only.
- Strictly NO: dogs, snowshoeing, walking or snow bikes.

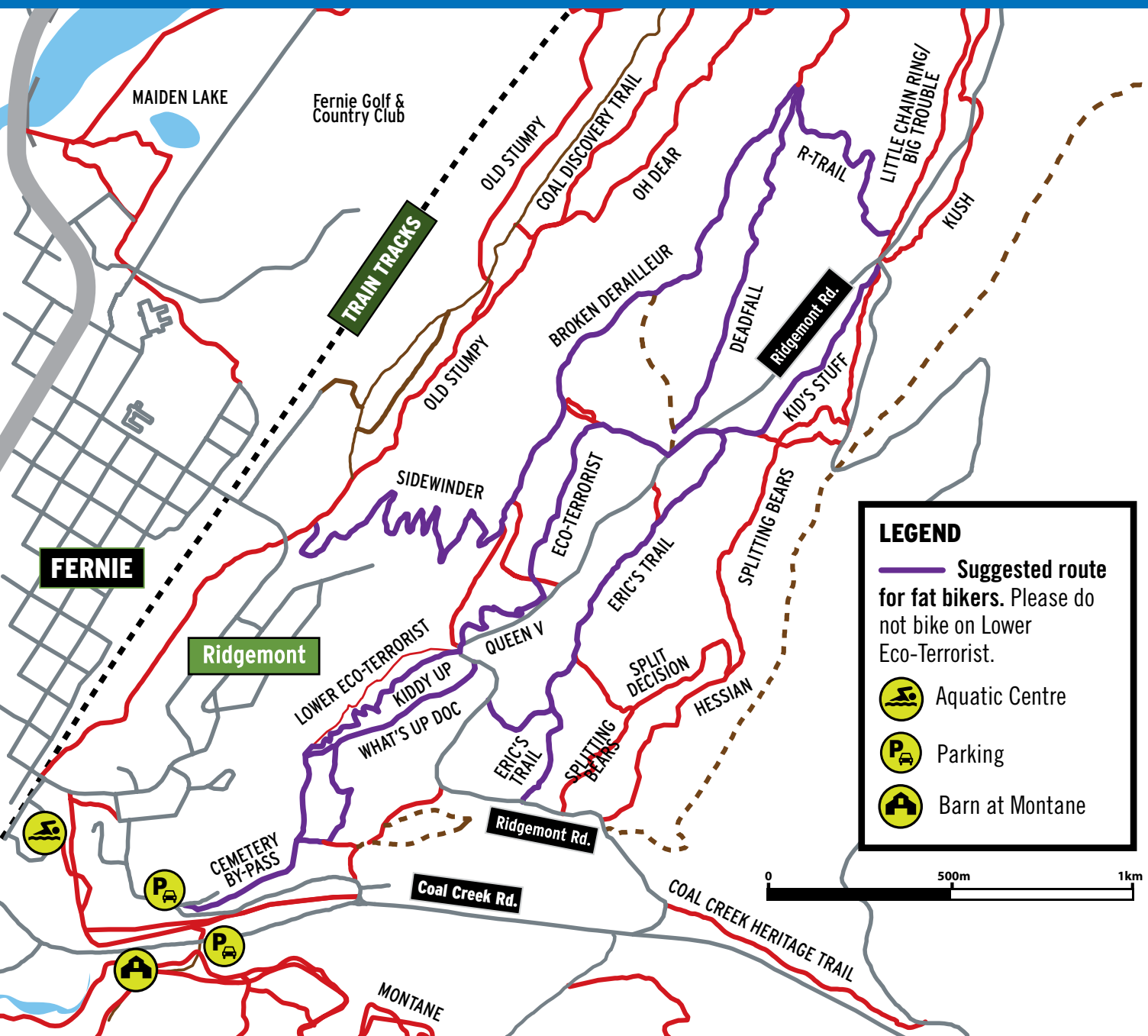


Legend	
	Bunnyrabbit Loop 0.5 km
	JackRabbit Loop 1 km
	Cedar Loop 1.2 km
	Galloway Loop 2.5 km
	Lizard Lookout Hill 0.5 km
	The Runt 0.7 km
	Junjo Loop 0.5 km
	Connector trails
	Park Boundary
	Multi-Use Trail
	Teck Bridge
	Parking
	Information
	Porta Potty
	Hotel

Ridgmont Trails



- These trails are multi-use.
- Snow bikers use Kiddy Up and What's Up Doc, not Lower Eco-Terrorist.
- Keep dogs in control at all times and pick up after them.



LEGEND	
	Suggested route for fat bikers. Please do not bike on Lower Eco-Terrorist.
	Aquatic Centre
	Parking
	Barn at Montane

Snow Biking Etiquette

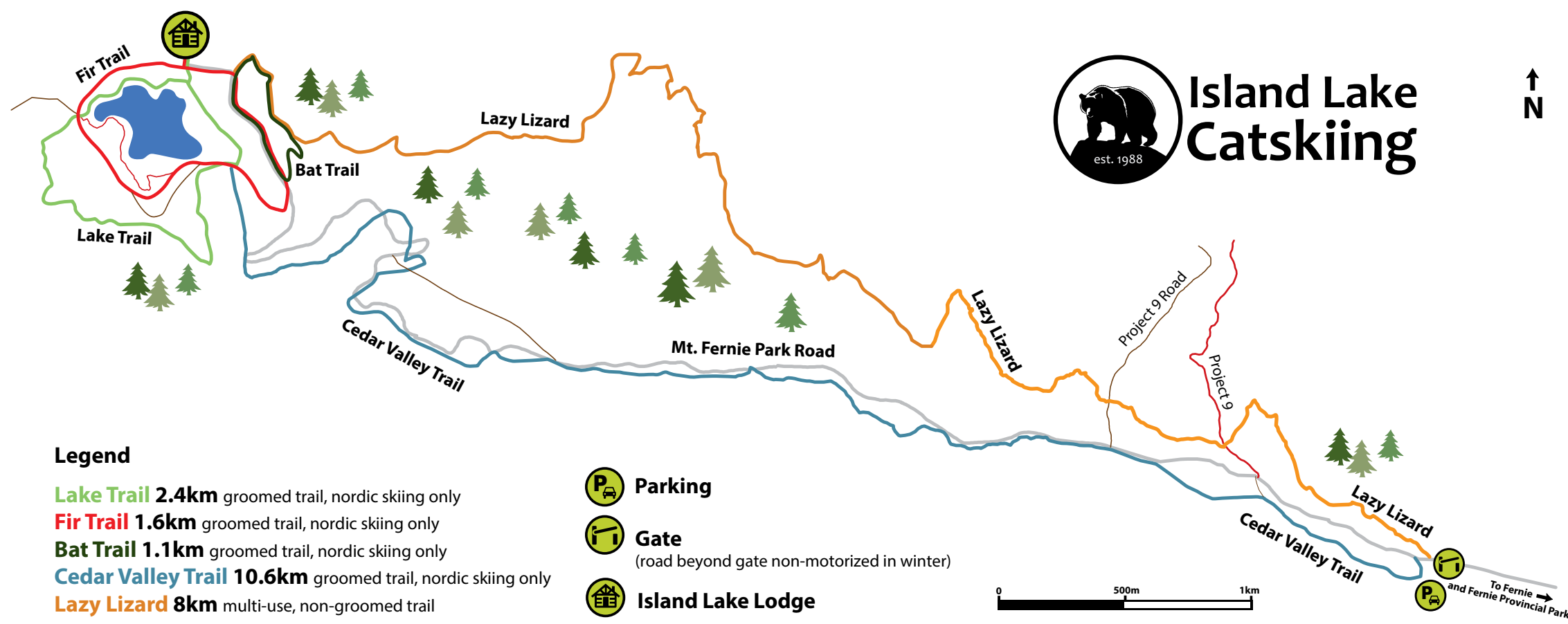
- **ONLY** ride in areas that allow biking. The Elk Valley Nordic Centre, Montane Green and the Golf Course groomed trails DO NOT allow biking. Island Lake Lodge and the groomed cross country ski trails at Fernie Alpine Resort are multi-use, but at the same time users need to be respectful that the trails are not primarily groomed for biking.
- **YIELD** to all other users and ride in control.
- **WAIT** until it firms up; only ride when you are not leaving a groove deeper than one inch (IMBA standards). If there is a firmer part of the trail, ride there. Try to ride to the outermost part of the trail, not down the middle.
- **DO NOT** ride on the classic set nordic tracks.
- **BE POLITE** and follow all of the rules of the trail area including obey all trail and vehicle signs, be respectful and be cautious of wildlife, keep your dogs on leash and under control at all times.

KNOW BEFORE YOU GO. When venturing out into the backcountry whether on skis or snowshoes, check the avalanche conditions by visiting www.avalanche.ca, have the appropriate gear, and know how to use it.

Island Lake Lodge



- High traffic road crossings on road to Island Lake Lodge, yield to traffic.
- Watch for snowmobiles & snow cats.
- Dogs must be under control at all times.
- Lazy Lizard is multi-use and is not groomed or maintained in the winter.



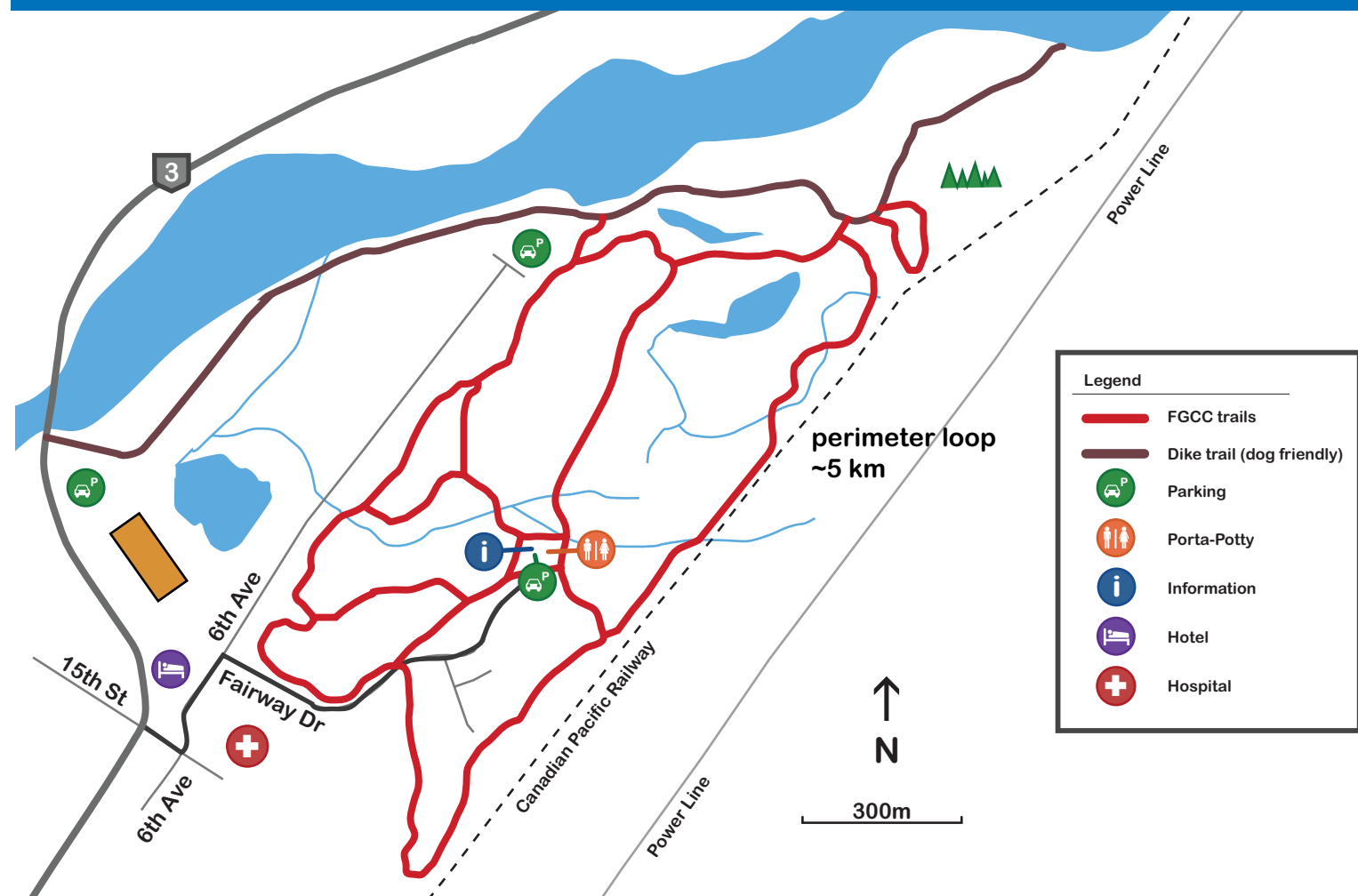
Legend	
	Lake Trail 2.4km groomed trail, nordic skiing only
	Fir Trail 1.6km groomed trail, nordic skiing only
	Bat Trail 1.1km groomed trail, nordic skiing only
	Cedar Valley Trail 10.6km groomed trail, nordic skiing only
	Lazy Lizard 8km multi-use, non-groomed trail

	Parking
	Gate (road beyond gate non-motorized in winter)
	Island Lake Lodge

Fernie Golf and Country Club



- Membership or day pass required. Visit www.fernienordic.com.
- Nordic Skiing only.
- Strictly NO: dogs, snowshoeing, walking or snow bikes.

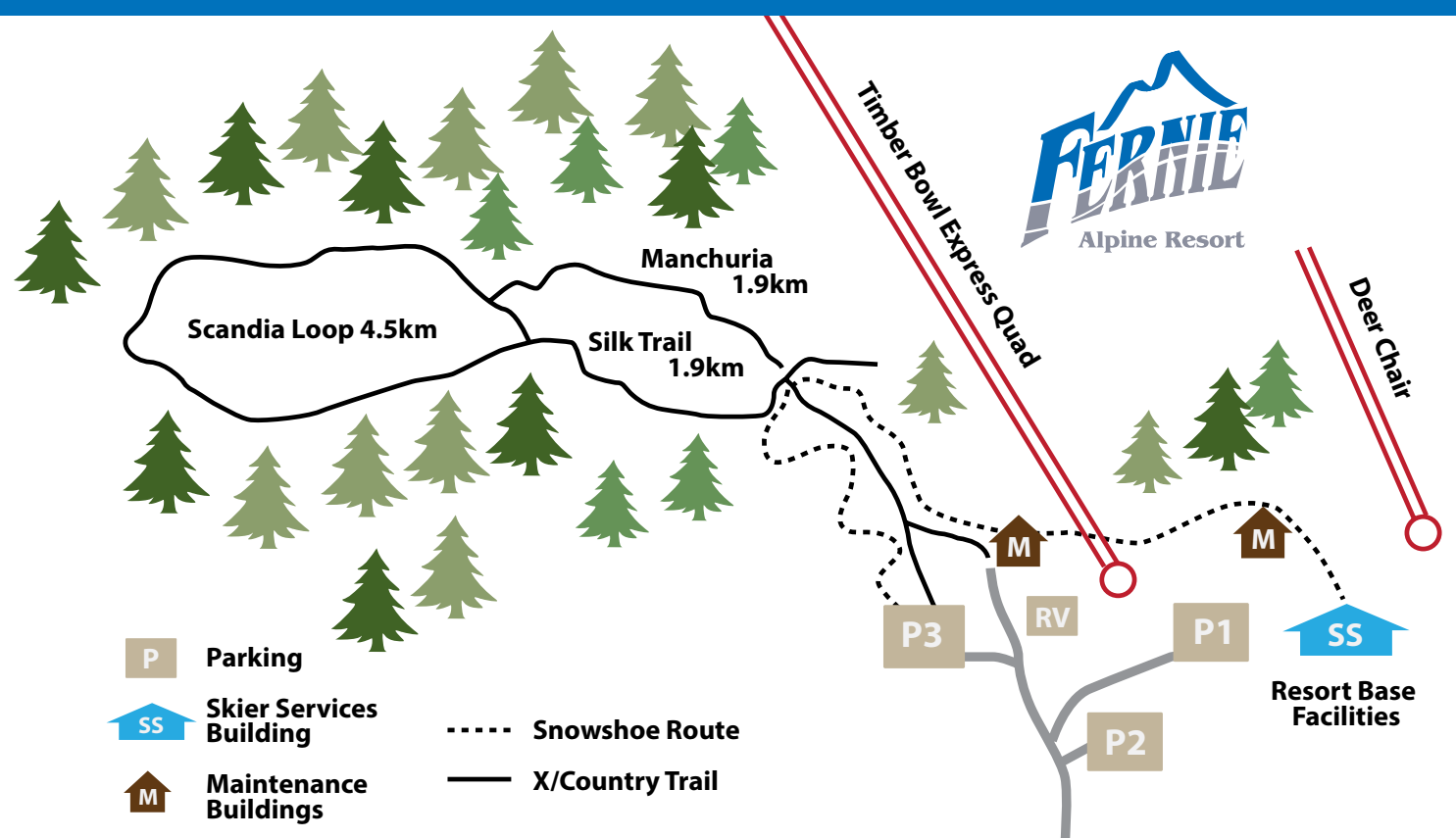


Legend	
	FGCC trails
	Dike trail (dog friendly)
	Parking
	Porta-Potty
	Information
	Hotel
	Hospital

Fernie Alpine Resort



- Snow biking is allowed only on nordic trails and on the Hobbit - Galloway Loop. Snow biking is prohibited on ski runs.

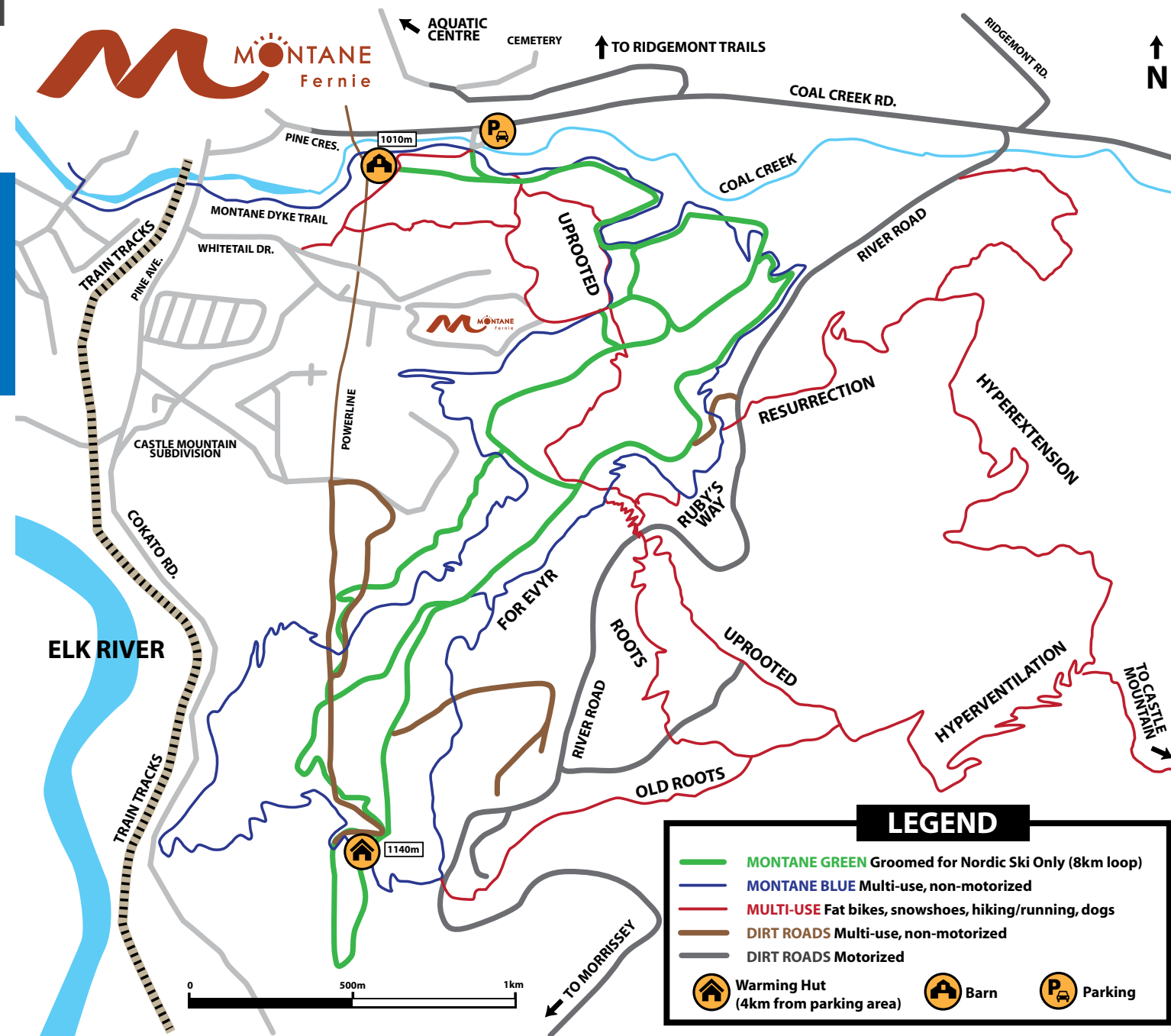


	Parking
	Skier Services Building
	Maintenance Buildings
	Snowshoe Route
	X/Country Trail

Montane Nordic and Multi-Use



- Trails are groomed and managed by the Fernie Trails and Ski Touring Club. Please donate to grooming at fernietrails.com
- Montane Green is strictly nordic skiing only.



LEGEND	
	MONTANE GREEN Groomed for Nordic Ski Only (8km loop)
	MONTANE BLUE Multi-use, non-motorized
	MULTI-USE Fat bikes, snowshoes, hiking/running, dogs
	DIRT ROADS Multi-use, non-motorized
	DIRT ROADS Motorized
	Warming Hut (4km from parking area)
	Barn
	Parking

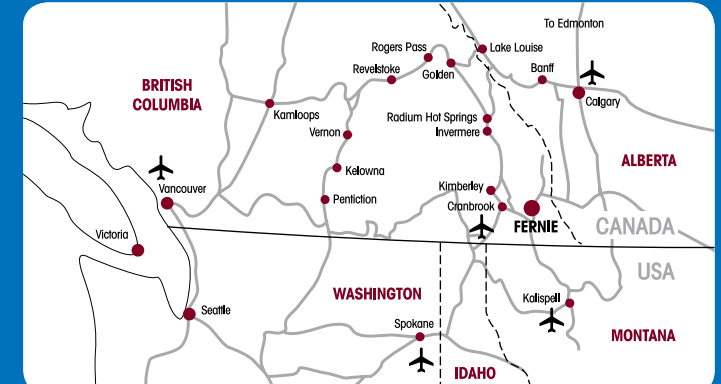
FERNIE WINTER TRAIL MAP

\$5



Welcome to Fernie, BC!

GETTING HERE: Fernie is located in south-eastern British Columbia, Canada, just a one hour drive east of Cranbrook, BC and the Canadian Rockies International Airport and approximately three hours from Calgary.



Located in the heart of the Canadian Rockies, Fernie is rich in history, culture and an active outdoor lifestyle for all seasons! Have fun discovering Fernie's trails and everything this mountain town has to offer.



FERNIE TRAILS Need to Know

Using Fernie's Trails

The Fernie Trails Alliance works with outdoor recreation groups, government and private land owners to enhance and maintain the Fernie trail network.

Through this collaboration, the FTA upholds the following:

- All single-track surrounding Fernie is non-motorized use only.
- FTA holds land use agreements and insurance for Crown lands (green signs), BC Parks (brown signs), Jemi Fibre and other private land owners (yellow signs) to maintain the non-motorized trail system.
- Only maintenance of the trail system is allowed. No new trails will be constructed without written permission from the land owners.

The Fernie Trails Alliance acknowledges landowners and asks that users respect the privilege of using them

- Galloway and The Cedars (Elk Valley Nordic Centre)
- Ridgmont Holdings and City of Fernie (Ridgmont Trails)
- Parastone Developments (Montane)
- Island Lake Resort Group Property (Island Lake Lodge)
- Crown Land permit of operation (Fernie Alpine Resort)
- Fernie Golf and Country Club
- Fernie Provincial Park
- Jemi Fibre (Castle Mountain)
- Ktunaxa (All Crown land areas)

Support the trail network by becoming a member of the Fernie Trails Alliance. Register at fernietrailsalliance.com

Be in the know on everything Fernie. Lodging - Activities - Events - Dining - Nightlife

TOURISMFERNIE.COM

Join the feed - #ferniestoke - ferniestoke.com

[f /FERNIE-CANADA](https://www.facebook.com/ferniestoke) [@TOURISMFERNIE](https://www.instagram.com/tourismfernie) [yt /TOURISMFERNIE](https://www.youtube.com/channel/UC7OURISMFERNIE)



Pick up a *Ferne Mountain Bike Guide* or *Summer Trail Map* at participating local retailers for detailed descriptions and maps on Fernie's trails.

CREDITS: PAT GILMAR, CARTOGRAPHER Fernie Trails and Ski Touring Club and CLARIS MEDIA, trail map designer
PHOTOS: Tourism Fernie, Henry Georgi, Raven Eye Photography



fernie.ca



tourismfernie.com



fernietrailsalliance.com



fernietrails.com



fernienordic.com



bikefernie.ca



islandlakecatskiing.com